



2016 Program Year

Map Created April 04, 2016






- Unless otherwise noted: crops are non-irrigated
- Corn = yellow for grain
 - Soybeans = common soybeans for grain
 - Wheat = HRS for grain or HRW for grain
 - Oats and Barley = Spring for grain
 - Rye = for grain
 - Peas = process
 - Alfalfa, Mixed Forage AGM, GMA, IGS = for forage
 - Beans = Dry Edible
 - NAG = for GZ
 - Canola = Spring for seed
 - Sunflower = oil or non-oil for grain

Roads

Common Land Unit

-  Non-Cropland
-  Cropland
-  CRP
-  Tract Boundary
-  PLSS

Wetland Determination Identifiers

-  Restricted Use
-  Limited Restrictions
-  Exempt from Conservation Compliance Provisions

Tract Cropland Total: 110.75 acres

